



17th International Conference of Historical Geographers 2018



UNIVERSITY OF WARSAW + INSTITUTE OF HISTORY, POLISH ACADEMY OF SCIENCES

Conference Schedule

and

Detailed Scientific Program

15th–20th July 2018, Warsaw, Poland

Conference Schedule and Detailed Scientific Program

15th-20th July 2018, Warsaw, Poland

TABLE OF CONTENTS	
Introduction	3
Organising Committees	4-5
Overall Schedule	6-11
Monday	12-22
Tuesday	23-35
Wednesday Trips	36-37
Thursday	38-47
Friday	48-58
Keynote Speakers	59-61
Plans of the Conference Venue	62-64

SCHEDULE

MONDAY

TUESDAY

WEDNESDAY

THURSDAY

FRIDAY

INFO



Participants from 39 countries

106 thematic sessions

4 Key speakers

365 papers

54 posters

Patronage:

Polish Geographical Society

Polish Historical Society



17th International Conference of Historical Geographers 2018



INTRODUCTION

Dear participants of the 17th International Conference of Historical Geographers!

On behalf of the LOC I would like to welcome you to Warsaw! Apart from the usual wishes of fruitful discussions and a pleasant stay, I would like to share my hope for the particular effect of this meeting. May these deliberations give us a clear vision of the challenges facing historical geography in the world of the technological revolution. The transition of science from the era of print to a hypertext civilization may leave our research on the side track or make it a keystone of ongoing changes. It is very important to use current opportunity for the latter. Have a great time in Poland!

Marek Słoń,
LOC chair

UNIVERSITY OF WARSAW + INSTITUTE OF HISTORY, POLISH ACADEMY OF SCIENCES



LOCAL ORGANISING COMMITTEE

Marek Słoń (Chair), Tadeusz Manteuffel Institute of History, Polish Academy of Sciences

Bogumił Szady (Vice-chair), Faculty of Humanities, John Paul II Catholic University of Lublin

Bogdan Zagajewski (Vice-chair), Faculty of Geography and Regional Studies, University of Warsaw

Tomasz Panecki (Secretary), Faculty of Geography and Regional Studies, University of Warsaw

Katarzyna Słomska (Vice-secretary), Faculty of Geography and Regional Studies, University of Warsaw

Dariusz Brykała Institute of Geography and Spatial Organization, Polish Academy of Sciences

Piotr Guzowski University of Białystok

Beata Konopska Maria Curie-Skłodowska University

Mirosław Makohonienko Adam Mickiewicz University

Piotr Oliński Nicolaus Copernicus University

Rajmund Przybylak Nicolaus Copernicus University

Marek Sobczyński University of Lodz/Polish Geographical Society

INTERNATIONAL SCIENTIFIC COMMITTEE

- Prof. Michael Heffernan** (Chair) The University of Nottingham
Prof. Michael P. Conzen University of Chicago
Prof. Matthew Evenden University of British Columbia
Prof. Maurizio Gribaudi École des Hautes Etudes en Sciences Sociales
Prof. Akihiro Kinda Kyoto University
Prof. Jacek Kozak Jagiellonian University
Prof. Mykola Krykun Lviv Univeristy
Prof. André Reyes Novaes Universidade do Estado do Rio de Janeiro
Prof. Eric Pawson University of Canterbury
Prof. Winfried Schenk University of Bonn
Prof. Eva Semotanova Czech Academy of Sciences
Dr. Nicola Thomas University of Exeter

SUNDAY, July 15th

20.00
21.00

**Keynote speaker
prof. Felix Driver**

Biography and geography: from the margins to the centre
(for speaker's biographic entry see p. 59)

(at Institute of History, Polish Academy of Sciences)
Address: Rynek Starego Miasta 29/31

CODES FOR SUBJECTS USED IN THE SCHEDULE

Climate	CLI
Data	DAT
Economy	ECO
Environment	ENV
History of Science	HOS
Knowledge	KNO
Methodology	MET
Middle Ages	MAG

Military	MIL
Old Maps	OLM
Politics	POL
Religion	REL
Round Table	RTB
Settlement	SET
Town	TWN
Travel	TRA

MONDAY, July 16th											
	Auditorium	1st Floor					2nd Floor				
Room:	Aud	B	C	D	E	F	G	H	I	J	
9.00 - 10.30	RTB₁ p. 12 ₁	REL₁ p. 13 ₁		ECO₁ p. 15 ₁	POL₁ p. 16 ₁	MET₁ p. 17 ₁	OLM₁ p. 18 ₁	MIL₁ p. 19 ₁	ENV₁ p. 20 ₁	HOS₁ p. 21 ₁	
(coffee break 30 min.)											
11.00 - 12.30	DAT₁ p. 12 ₁	REL₂ p. 13 ₂	KNO₁ p. 14 ₁	JHG Board Meeting p. 15	POL₂ p. 16 ₂	MET₂ p. 17 ₂	OLM₂ p. 18 ₂	MIL₂ p. 19 ₂	ENV₂ p. 20 ₂	HOS₂ p. 21 ₂	
(lunch break 1 hr. 30 min.)											
14.00 - 15.30	CLI₁ p. 12 ₁		KNO₂ p. 14 ₂			DAT₂ p. 17 ₂	OLM₃ p. 18 ₃	TRA₁ p. 19 ₁	ENV₃ p. 20 ₃	HOS₃ p. 21 ₃	
(coffee break 30 min.)											
16.00 - 17.30	Opening Ceremony Keynote speaker prof. K. Morin: Prisoners and Animals: An Historical Carceral Geography (in Auditorium, see p. 59)										
(coffee break 15 min.)											
17.45 - 18.45	Poster session 1 POS₁ (Auditorium) see p. 22			Poster session 2 POS₂ (room B) see p. 22			Poster session 3 POS₃ (room C) see p. 23				
(coffee break 45 min.)											
19.30 - 21.00	Ice-breaker										

TUESDAY, July 17th											
	Auditorium	1st Floor					2nd Floor				
Room:	Aud	B	C	D	E	F	G	H	I	J	
9.00 - 10.30	CLI ₂ p. 24 ²		KNO ₃ p. 26 ³	SET ₁ p. 27 ¹	TWN ₁ p. 28 ¹	DAT ₃ p. 29 ³	OLM ₃ p. 30 ³	TRA ₂ p. 31 ²	ENV ₄ p. 32 ⁴	HOS ₆ p. 33 ⁶	
(coffee break 30 min.)											
11.00 - 12.30	CLI ₃ p. 24 ³	REL ₄ p. 25 ⁴	KNO ₄ p. 26 ⁴	SET ₂ p. 27 ²	TWN ₂ p. 28 ²	DAT ₄ p. 29 ⁴	OLM ₄ p. 30 ⁴	TRA ₃ p. 31 ³	ENV ₅ p. 32 ⁵	HOS ₅ p. 33 ⁵	
(lunch break 1 hr. 30 min.)											
14.00 - 15.30	RTB ₂ p. 24 ²	REL ₅ p. 25 ⁵	KNO ₅ p. 26 ⁵	SET ₃ p. 27 ³	TWN ₃ p. 28 ³	DAT ₅ p. 29 ⁵		TRA ₄ p. 31 ⁴	ENV ₆ p. 32 ⁶		
(coffee break 30 min.)											
16.00 - 17.00	Keynote speaker prof. H. Southall: <i>Spaces, places, features and units:</i> <i>Web-enabling historical geography</i> (in Auditorium, see p. 59)										
(coffee break 15 min.)											
17.15 - 18.15	Poster session 4 POS ₄ (Auditorium) see p. 34				Poster session 5 POS ₅ (room B) see p. 34			Poster session 6 POS ₆ (room C) see p. 35			
(coffee break 15 min.)											
18.30 - 19.30	Poster Exhibition										

For key to abbreviations used in schedule see p. 6

WEDNESDAY, July 18th

Field Trips
see p. 37

THURSDAY, July 19th											
	Auditorium	1st Floor					2nd Floor				
Room:	Aud	B	C	D	E	F	G	H	I	J	
9.00 - 10.30	CLI ₅ p. 38	SOC ₁ p. 39	KNO ₆ p. 40	SET ₄ p. 41	TWN ₄ p. 42	POL ₃ p. 43	OLM ₅ p. 44	TRA ₅ p. 45	ENV ₇ p. 46		
(coffee break 30 min.)											
11.00 - 12.30	CLI ₆ p. 38	SOC ₂ p. 39	KNO ₇ p. 40	SET ₅ p. 41	TWN ₅ p. 42	POL ₄ p. 43	OLM ₆ p. 44	TRA ₆ p. 45	ENV ₈ p. 46	HOS ₈ p. 47	
(lunch break 1 hr. 30 min.)											
14.00 - 15.30	CLI ₇ p. 38		KNO ₈ p. 40	SET ₆ p. 41	TWN ₆ p. 42			TRA ₇ p. 45	ENV ₉ p. 46	HOS ₉ p. 47	
(coffee break 30 min.)											
16.00 - 17.00	Keynote speaker prof. D. Cabral: <i>Overwriting the land: Alphabetic literacy and socio-environmental change in early Brazil</i> (in Auditorium, see p. 60)										
(coffee break 15 min.)											
17.15 - 18.15	Selection of ICHG 2021 Host (in Auditorium)										
(coffee break 15 min.)											
18.30 - 0.00	Gala Dinner (at 'Villa Foksal' Restaurant, Foksal St. 3/5)										

For key to abbreviations used in schedule see p. 6

FRIDAY, July 20th											
	Auditorium	1st Floor					2nd Floor				
Room:	Aud	B	C	D	E	F	G	H	I	J	
9.00 - 10.30	CLI ₃ p. 48		MAG ₁ p. 50	SET ₇ p. 51	TWN ₇ p. 52	DAT ₉ p. 53	OLM ₇ p. 54	TRA ₈ p. 55	ENV ₁₀ p. 56	HOS ₁₀ p. 57	
(coffee break 30 min.)											
11.00 - 12.30	CLI ₉ p. 48	SOC ₄ p. 49	MAG ₂ p. 50	SET ₉ p. 51	TWN ₈ p. 52	DAT ₁₀ p. 53	KNO ₉ p. 54	TRA ₉ p. 55	ENV ₁₁ p. 56	HOS ₁₁ p. 57	
(lunch break 1 hr. 30 min.)											
14.00 - 15.30	CLI ₁₀ p. 48	SOC ₅ p. 49			TWN ₉ p. 52				ENV ₁₂ p. 56		
(coffee break 30 min.)											
16.00 - 17.30	Poster session 7 POS ₇ (Auditorium) see p. 58										
(coffee break 30 min.)											
18.00 - 19.00	Poster Exhibition and Awards Closing Ceremony										

	Auditorium
RTB₁ Roundtable	Maps and Stories: What does the future look like for historical geographers? (chair: David Lambert)
9.00 10.30	Miles Ogborn: Trapped in PDF world? JHG and future historical geographies #303
	Maria Lane: Slow scholarship and the digital age #339
	David Bodenhamer: The Varieties of Deep Maps #192
	Joanne Norcup: Histories of intersectional geography and intersectional historical geographies #701
	David Lambert: Curating the world/Exhibiting historical geographies #304
DAT₁ Data	Tracing cartographic knowledge of the Northern Pacific (chair: Edward Boyle)
11.00 12.30	Szymon Gredźuk: Rogue exploration and charting of the Northern Pacific by M.A.Benyowsky (1771). #258
	Edward Boyle: Marking Japan on the world's map: bringing borders into line #257
	Vasilii Shchepkin: Cartographical exchange between Russia and Japan in 18th and early 19th centuries #259
CLI₁ Climate	Climate, Migration, and Conflict: Quantitative and Narrative Approaches (chair: Aleksandra Pospieszńska)
14.00 15.30	Li Zhang, Dongkai Yan: Security, Climate and Immigrants: the Environmental history of the Northern Foothills Region of Tianshan in the second half of 18th century #138
	Sam White: Climate and European Migration to Colonial America #322
	Qing Pei: North, south, back and forth: the push of climate change behind migration in historical China #835
	Minoti Chakravarty-Kaul: Uncertain Climate & historical patterns of Land settlement by Aryan migrants & indigenous agri-pastoral communities of Northern India : An Illustration of Collective response to reduce conflict in an uncertain environment by sharing risk #386
16.00 17.30	Opening Ceremony Keynote speaker prof. K. Morin: <i>Prisoners and Animals: An Historical Carceral Geography</i> (for speaker's biographic entry see p. 59) #706

ROOM B	
REL₁ Religion	Historical Geographies of Religion (chair: Ruth Slatter/Bogumił Szady)
9.00 10.30	Masayasu Oda: Recent research trends in historical geography of religion in Japan #245
	Beatrix F. Romhányi: Changes of the network of church institutions (monasteries and rural churches) in medieval Hungary (1000-1550) #121
	John Kendall: From disciple to discipline: Anglican and Protestant missions in Kurdistan #189
	Agata Mirek: Female orders and congregations in Poland in the 19th and 20th centuries #118
REL₂ Religion	Historical Geographies of Religion (chair: Ruth Slatter/Bogumił Szady)
11.00 12.30	Arkadiusz Borek: Geographical analyses of consistorial books of Kalisz #100
	William Barnes: From Sacred Place to Outer Space: The Community Embroidery and Iconography of Guildford Cathedral's Kneelers #153
	Mike Gulliver, William John Lyons: "The deaf and dumb are at liberty to choose which [divine service] they like best": How hearing missionaries scrambled the deaf geography of 1870s London #473
	Ruth Slatter: Metropolitan methodism: material culture and geographies of every historical congregational practices, 1851-1932 #477

ROOM C	
KNO₁ Knowledge	Cross-cultural transfer of geographical knowledge: Ancient concepts in medieval imago mundi (chair: Tatjana Jackson)
11.00 12.30	Paweł Derecki: Geography of the “Historia Brittonum”: Some Problems #401
	Irina Konovalova: The ancient roots of one Islamic geographical image: The Rhiphaean Mountains in Islamic geography #889
	Tatjana Jackson: “Some call Europe, and some call Eneá”: On the Possible Origins of the Old Icelandic Learned Prehistory #890
	Alexandr Podossinov: A concept “Rhiphaean Mountains” in ancient geocartography and its reception in the medieval cartography #891
KNO₂ Knowledge	Historical geographies of university networks (chair: Dean W. Bond)
14.00 15.30	Katharina Paulus: Mobilities of academic geographers in post-war Germany #201
	Martina Hacke: The network of the “messengers of Nations” of the University of Paris in the 15th century #205
	Heather Ellis: Literary and Philosophical Societies in England and their Scholarly Networks, c. 1780-1840 #448

	ROOM D
ECO₁ Economy	Socio-economical history from XVIIc to the present (chair: Radosław Poniak)
9.00 - 10.30	Rachel Dishington: Engineering Modernity: The Stevenson Engineering Company c.1800-1900 and infrastructural developments in Scotland #110
	Stephen Hornsby: Cotton's Ocean: Yankee Shipowners and the Antebellum Cotton Trade #817
	Taisaku Komeie: Japanese colonial tourism to the Russian border: Defeat and admira- tion for a European city, Harbin #834
11.00 - 12.30	Journal of Historical Geography Board Meeting

	ROOM E	
POL₁ Politics	The Historical Geographies of Protest and Dissent (chair: Hannah Awcock)	
9.00 - 10.30	Carl Griffin: Crowd kinesis: conceptualising the mobile protest	#261
	Briony McDonagh: Gendering protest and the commons	#275
	Hannah Awcock: Apples and Oranges: The merits of Comparing Diverse Protests in London's History	#301
POL₂ Politics	The Historical Geographies of Protest and Dissent (chair: Hannah Awcock)	
11.00 - 12.30	Milo Bettocchi: "There are empty houses; we have a right to them as Black folks": Squatting and the Geographies of the Brixton Black Women's Group	#495
	Nathan Moore: "The Revolution Began that Day in Hyde Park:" Demonstrations during "The Great Communist Trial of 1925"	#407
	Iain Robertson: Land Legacies: the enduring impact of the First World War on Highland land issues.	#354

ROOM F	
MET₁ Methodology	Topography, landscape and historical geography (chair: Charles Watkins)
9.00 - 10.30	Setsu Tachibana: A. Henry Savage Landor's depiction of landscape in Obihiro, Hokkaido, Japan in 1890 #101
	Stephen Daniels: 'Map-work': John Britton's topographical imagination. #124
	Nicola Gabellieri, Roberta Cevasco, Carlo Montanari, Diego Moreno, Valentina Pescini, Camilla Traldi: The use of multi-proxy sources in the history of "individual landscapes": case studies from Liguria (NW Italy) #142
	Pietro Piana, Charles Watkins: 'A district peculiarly favourable to the artist': topographical views and landscape of the Val d'Aosta (Italian Alps) in the nineteenth century #167
MET₂ Methodology	Topography, landscape and historical geography (chair: Charles Watkins)
11.00 - 12.30	Susanne Seymour: Topographical imaginations, property and enslavement on British Caribbean plantations #321
	Leonardo Porcelloni: Landscape changes in southern Tuscany's wetlands #869
	Ivan Tekic: Vineyards, olives and figs: reconstructing a 19th century mediterranean Dalmatian landscape using the Franciscan cadastre #884
DAT₂ Data	Citizen Science and Crowdsourcing in Historical Geography – Projects, Ideas, Perspectives (chair: Humphrey Southall)
14.00 - 15.30	Alice Kasakoff, Diansheng Guo, Yuan Huang, Jack Grieve: The Usefulness of Big Crowd Sourced Data from Family Trees for the Study of Historical Population Mobility: An Evaluation of Representativeness and Uncertainty #711
	Michał Gochna: Connecting Spatial Data, Old Manuscripts and Volunteers Work with INDXR Application and AtlasFontium.pl Platform #213
	Paula Aucott, Humphrey Southall: Crowd-sourcing "Big Data" from old maps: Outcomes from the GB1900 Project #232
	Rebecca Kahn, Leif Isaksen, Elton Barker, Rainer Simon, Valeria Vitale: Pelagios Commons: Decentralizing Knowledge Creation in the Web of Historical Data #836

	ROOM G
OLM₁ Old Maps	Old maps into the digital: possibilities and constraints (chair: Tomasz Panecki)
9.00 - 10.30	Markéta Šantrůčková, Jiří Dostálek, Katarína Demková: Using old maps and archival sources for landscape assessment. Case study from Central Bohemia #202
	Laurence Lestel, Nadine Gastaldi, Ronan Steinmann: Archiseine: the use of maps to reconstruct the evolution of the course of rivers #292
	Andreas Dix, Andreas Kunz: The Holy Roman Empire in the early modern period – An Historical GIS #190
OLM₂ Old Maps	Old maps into the digital: possibilities and constraints (chair: Tomasz Panecki)
11.00 - 12.30	Patricia Seed: Concealed Photoshopping in Published Maps #832
	Jiri Cajthaml: First Military Mapping Survey of Habsburg Empire in the area of Czechia - problems of georeferencing #459
	Marta Kužma, Albina Mościcka: Qualitative evaluation of the accessibility of maps in digital libraries #348
OLM₈ Old Maps	Ontologies and databases for historical places (chairs: Bogumił Szady/Eero Hyvönen)
14.00 - 15.30	Catherine Porter, Keith Lilley: Opening up the map—how spatial analyses and geo-historical gazetteers reveal connections between sixteenth-century maps of Great Britain and Ireland and their cartographers #312
	Mark Polczynski, Michael Polczynski: GBU: A Gazetteer of Beauplan's Ukraine #116
	Eero Hyvönen, Esko Ikkala, Jouni Tuominen: A Crowdsourced Old Map Service for Geocoding, Publishing, and Using Historical Places in Linked Data Applications #195

ROOM H	
MIL₁ Military	World War II (chair: Andrzej Rykała)
9.00 10.30	Hiroshi Yamane: The reorganization of the regional systems under the national economic control during World War II in Japan #367
	Anne Knowles, Ian Gregory, Justus Hillebrand, Paul Jaskot, Anika Walke: What Were Holocaust Ghettos? #184
	Michal Frankl: Mapping the No Man's Land. Holocaust refugees in East-Central Europe at the end of the 1930s #431
	Kazuhiro Uesugi: The memorial space and 'home': the landscapes in the battlefield of Okinawa, Japan #599
MIL₂ Military	20th Century Military (chair: Anne Knowles)
11.00 12.30	Katharine Hall: Experimental Air Power: Early Drone Programs and Colonial Intervention in Iraq #228
	Pavel Chromý, Dana Fialová: Troubled heritage of military landscapes: The case of Czechia #404
	Kristine Krumberga: Soviet military territorialization and (dis)continuities of military landscapes in Latvia during the 20th century #430
	David Lambert: Race, place and martial identities: The West India Regiments and the 1873-74 Anglo-Asante War #598
TRA₁ Travel	Migrations (chair: Łukasz Musiaka)
14.00 15.30	Makoto Suzuki: The impact of migration on urbanization in Japan in the early 20th century: using data from a temporary residence in Gamo Village in Aichi Prefecture, Central Japan #156
	Kaoru Matsuyama: The symbolic role of Nichirin-heisha (sun barrack for agricultural training) in the campaign for Japanese emigration to Manchuria, 1938–1945 #402
	Sajaudeen Chapparban: Rereading Religio-Cultural Geography and the Contemporary Issues in World Migration #718

	ROOM I
ENV₁ Environment	Borders (chair: Alexey Frolov)
9.00 - 10.30	Giulia Beltrametti: Borders, resources and collective stewardship. A case study in the Italian-Swiss Alps (XIV-XIX centuries) #323
	Paweł Struś, Sławomir Dorocki: The historic border area, as the modern periphery. The Case of Western and Central Galicia (Poland) #360
	Wiesława Duży: Regional lines in a sand. On reconstruction of borders in the Kuiuia and the Dobrzyń land in 16th century #374
ENV₂ Environment	Forests, nature (chair: Michał Słowiński)
11.00 - 12.30	Nicola Todorov: An environmental Dutch disease in the rainforest. Can spatial patterns of biodiversity be explained by colonial landscape management and agriculture? #144
	Sara Morrison: Forest Landscapes: Royal Forests in early modern England #712
	Anna Kowalska: 200-years forest cover changes in different habitat types of Mazuria-Kurpie borderland #279
	Shengrong Gao, Jinjie Zhan: Environment Techniques and Results: Well-irrigation in Guanzhong Plain Shaanxi Province in Qing Dynasty #137
ENV₃ Environment	Forests, nature (chair: Michał Słowiński)
14.00 - 15.30	Manni Ding, Cao Zhihong: Construction on Animal Diversity. Historical Database of Beijing-Tianjin-Hebei Region #375
	Sabina Kubeké: Acting or Re-Acting. Negotiating Local, National and Transnational Dimensions of Sustainability in Poland since the 1970s #866
	Mirosław Krukowski, Beata Konopska: Database of elementary disasters descriptions as a fuzzy conceptual model #708

ROOM J	
HOS₁ History of Science	Up, down, round and round: verticality in the history of science (chair: Martin Mahony)
9.00 10.30	Carolyn F. Roeder: How difficult is “difficult”? Climbing grades and the classification of verticality #170
	Johannes Mattes: National Spaces & Deepest Places: Politics of Verticality in the Scientific Research of Caves (1870-1970) #173
	Magnus Vollset: The surface of the oceans: From geophysical continuum to disciplinary barrier #169
	Lachlan Fleetwood: Verticality and the global scientific imagining of the Himalaya, 1800-50 #215
HOS₂ History of Science	Up, down, round and round: verticality in the history of science (chair: Martin Mahony)
11.00 12.30	Elizabeth Haines: Opening up the dimensions of an aerial view? #174
	Adriana Minor: Celestial objects, terrestrial journeys: Traces of cosmic ray physics in the Americas #177
	Aditya Kiran Kakati: Entangled Geometries of Warfare: convergent sciences, conduct of war and ephemeral geographies of the Indo-Myanmar frontiers during WW2 #358
HOS₃ History of Science	Biocultural Collections in Circulation: Kew and Beyond (chair: Felix Driver)
14.00 15.30	Keith Alcorn: The circulation of plant specimens outwards from the Royal Botanic Gardens, Kew, c.1800-1850 #117
	Felix Driver, Caroline Cornish: The mobile museum: economic botany in circulation #826
	Luciana Martins: Circuits of material knowledge: reconnecting biocultural collections in Amazonia #285
	Michael Bravo: Biocultural collections in circulation: response to the papers #496

POS₁ Poster Session	Poster Session 1
Audit. Monday 17.45 - 18.45	Paweł Struś: GIS tools in historical geography on the example of Western Galicia, Poland #913
	Bárbara Polo: The Works of the General Staff in Burgos in the last part of 19th century and the birth of a Spanish way of mapping #905
	Jiajing Zhang: Spreading and Applying of the Hill Shading Method in Cartography in Modern China #915
	Maria Zachwatowicz, Brian Kuns, Ivan I. Moysiyenko, Polina Dayneko, Mats Widgren: The old maps and remote sensing data in landscape ecological research of historical borderlands #947
	Agnieszka Latocha: Transformations of cultural landscapes – combing old maps and modern technologies (Sudety Mts case study) #949
	Piotr Kann, Tomasz Panecki: Old maps into digital: the example of “Topographic, Military and Statistical Map of Greater Poland” (1807-1812) #954
	Jiří Šmída: The Types of Implementation of GIS into Research of Old Tourist Maps of Jizera Mountains #965

POS₂ Poster Session	Poster Session 2
ROOM B Monday 17.45 - 18.45	Gemma Ives: A Climate history of the Monsoon in Southern India: 1729-2016 #960
	Concepción Camarero-Bullon: Fiscal geohistorical sources and climatic catches: Spain 18th century #910
	Geoffrey Buckley: Wheels of Fortune: Baltimore and Portland Travel Different Bicycle Routes #930
	Monika Kozłowska: Climate and agricultural economy in Early Modern Poland #944
	Annabell Engel: Reconstructing the climate of the Dantean Anomaly from documentary sources #946
	Jonnathan Stivel Pérez Santamaría: Passing villages in the Colombian Andes. Case study Jesús María - Santander #973
	Alexandre Nobajas: The location of Catalan mineral water botling plants during their first expansion period (1844-1936) #971

POS₃ Poster Session	Poster Session 3
ROOM C Monday 17.45 18.45	Olga Romanova, Olga Lazebnik, Alexander Khropov: North-Eastern Siberia on Nikolaes Witsen's map of 1687 #972
	Patryk Orlewski: Polish minority in the United Kingdom – time and spatial analysis #937
	Kamil Nieścioruk: Local heroes, global heroes. Locality factor on the example of football players in pre- and post-war Polish football league #900
	György Mikle: Manors in the socialist agriculture #950
	Antti Härkönen: Ethnic and religious spatial segregation of Vyborg 1880—1920 #904

	Auditorium
CLI₂ Climate	Climatic, social and economic conditions in the Baltic Sea Basin from Middle Ages to the end of the 18th century (chair: Piotr Oliński/Rajmund Przybylak)
9.00 - 10.30	Piotr Oliński: The frozen Baltic Sea in the Middle Ages — the possibilities and limitations of historical research #234
	Wiesław Nowosad: The extreme year of 1540 in Poland from a historical perspective #235
	Rajmund Przybylak, Piotr Oliński: Reconstruction of climatic changes in South Baltic Areas between the 15th and 16th centuries #244
CLI₃ Climate	Climatic, social and economic conditions in the Baltic Sea Basin from Middle Ages to the end of the 18th century (chair: Piotr Oliński/Rajmund Przybylak)
11.00 - 12.30	Dag Retsö: Weather and Climate in Sweden in the Middle Ages. Documentary Evidence of Harvest Failures and Winter Severity #502
	Aleksandra Pospieszynska, Rajmund Przybylak: Climate conditions in Toruń in the period 1760–1764 #877
	Janusz Filipiak, Rajmund Przybylak, Piotr Oliński: The longest one-man weather chronicle (1721 to 1786) by Gottfried Reyger for Gdańsk, Poland as a source for improved understanding of past climate variability #288
	Janusz Filipiak, Piotr Paluchowski: Climate as a risk factor for agriculture - food prices and weather in Gdansk in the 18th century #293
RTB₂ Roundtable	Writing History Geography in the Early 21st Century
14.00 - 15.30	Panel Discussion Michael Heffernan, Mona Domosh, Charles Withers, Anne Knowles, Simon Naylor, Nicola Thomas, Sarah de Leeuw
16.00 - 17.00	Keynote speaker prof. H. Southall: <i>Spaces, places, features and units: Web-enabling historical geography</i> (for speaker's biographic entry see p. 60) #705

ROOM B	
REL₄ Religion	Religious Ecology and Environmental Change in the Historical Period (chair: Xiaohong Zhang)
11.00 - 12.30	Aleksander Paradziński: Spatial factors in the development of the 'Arian' Church in Vandal Africa #442
	Gustav Novotny: Spatial imagery and practices of Czech Buddhists in the context of the development of Diamond Way Buddhism in Czech Republic #466
	Xiaohong Zhang: The Study of Soundscape in Ordos, China in early 20 century #231
	Weiran Zhang: Discussions on Lands Occupied by Buddhism Temples in Yangtze delta (1368-1949) #369
REL₅ Religion	Religious Ecology and Environmental Change in the Historical Period (chair: Xiaohong Zhang)
14.00 - 15.30	Clyde Forsberg, Phillip Gordon Mackintosh: The Polar Eden: Inventing a Racial Geography of Nineteenth-Century Creation Science #862
	Hongzhong Zhuang, Sha Jia: Migration, Community and Cultural Diffusion: the Environmental Adaptation of Catholicism in Agro-pastoral Ecotone of Northern China (1700-1950) #883
	Justyna Liro: Changing of pilgrimage centers from dedifferentation – the case of sanctuaries in Poland #848

ROOM C	
KNO₃ Knowledge	Mobility and the archive (chair: David Beckingham)
9.00 10.30	David Beckingham: Paper, people and power: case geographies and the mobility of the inebriate #204
	Catherine Sumnall: Midwives, migrants and missing fathers: absent mobilities in the archive #207
	James Kneale: Forms and bundles: the mobility and materiality of British life assurance documents, 1840-1939 #218
	Nicola Thomas: Living with Grandma Clymo's teapot: historical geographies of objects, exchange and feeling. #239
KNO₄ Knowledge	
11.00 12.30	Benjamin Thorpe: The paper trail of the Pan-European Union: the mobile historical geographies of 'trophy archives' #216
	Caroline Bressey: Migrations and incarcerations: historical geographies of 'Coloured' Victorians #341
	Philip Howell: The spoils of Casa Guidi: a literary archive and its historical geography #212
	Cheryl Mcgeachan – Discussant
KNO₅ Knowledge	
14.00 15.30	Federico Ferretti: The creative exile: transnational and multilingual histories of radical geographies #211
	Chase Caldwell Smith: The limits of go-between knowledge in Manuel Godinho de Erédia's 'Declaração de Malaca e Índia meridional com o Cathay' #349
	Daniel Paiva, Jonathan Felix Ribeiro Lopes, Francisco Roque De Oliveira: The presence of Brazil and Brazilian geography in Portuguese geography journals during the twentieth century #897
	Michael Roche: Ken Cumberland, Andrew Clark and the 'reconciliation' of chorological and chronological views of historical geography: An Antipodean Interlude #818

ROOM D	
SET₁ Settlement	Land desertion (chair: Tomasz Związek)
9.00 - 10.30	Olof Karsvall: Deserted Farms and Settlement Changes in Sweden in the Late Middle Ages #129
	Zdeněk Kučera: Forgotten landscapes? Abandonment of settlements and the transformations of local landscape meanings in the Czech borderland since the mid-20th century #247
	Andrzej Affek: Past Carpathian landscape – LiDAR-based reconstruction of abandoned villages #441
SET₂ Settlement	Landscapes of Rural Modernities (chair: Iain Robertson)
11.00 - 12.30	Iain Robertson, Nigel Harrison: ‘Dancing on the head of a pin’: Clough Williams-Ellis and rural modernity. #104
	Rosemary Shirley: Electricity Comes to the Countryside: Visual representations of a Connected Countryside in the Early Twentieth Century #182
	Gareth Roddy: Landscapes, Literature, and Travel in the Western British-Irish Isles, c.1880-1940. #107
SET₃ Settlement	Landscapes of Rural Modernities (chair: Iain Robertson)
14.00 - 15.30	Linda Ross: Atom town: people, place and nuclear modernity in Scotland’s far north, 1955-65 #872
	Katrina Navickas: Pylons and amenity in semi-industrial landscapes: the Super Grid debates in Britain in the 1950s #875
	Theodor Cebra, Bogdan Suditu: Reshaping the Romanian rural landscape. The foundation of new settlements as a result of the agrarian legislation during the nineteenth century #333

ROOM E	
TWN₁ Town	Towns and cities XIV - XVIII c. (chair: Anna Paulina Orłowska)
9.00 - 10.30	Valeria Manfrè: Prohibition of drawing: the case of policy of secrecy in the Habsburg Sicily #131
	Paweł Cembrzyński: "Empty spaces" or what was going on outskirts of medieval towns #222
	Francesco Poggi: Interactions between political parties of the city and its contado: the case of Orvieto and Bagnaregio at the beginning of 14th Century. #432
TWN₂ Town	Towns and cities XIV - XVIII c. (chair: Piotr Okniński)
11.00 - 12.30	Michał Słomski: What did Dolsk look like at the turn of the 16th and 17th century? Problems and limitations of the reconstruction of an early modern small town plan. #338
	Anna Paulina Orłowska, Patrycja Szwedo: Trade as a factor in space formation processes #447
	Ansgar Schanbacher: Urban natural resource management in early modern Central Europe #850
	Jun Tsuchiya: Analyzing on 'Showa' nostalgic landscapes at Bungo-Takada shopping streets, Oita prefecture, Japan #397
	Assaf Selzer: The location of a University in the urban area and the factors that influences it The Hebrew University of Jerusalem between 1914 - 1958 #844
TWN₃ Town	Long-term city history (chair: Paweł Cembrzyński)
14.00 - 15.30	Yannan Ding: Urban Historical Geography in China: A Status Review #594
	Merve Senem Arkan: Past and present: Cartographic History of Famagusta #123
	Wairimū Njambi, William E. O'brien: City and Wild in Africa: Hollywood Respresentations through History #412
	Paweł Weszpiński: 'Delineations of the Town of Residence of HRH' - the First Plan of Warsaw's Spatial Development #483

ROOM F	
DAT₃ Data	Linked Open Data for Linked Pasts (chair: Karl Grossner)
9.00 - 10.30	Rebecca Kahn: Connecting Collections #159
	Eero Hyvönen, Esko Ikkala, Jouni Tuominen: An Ontology of World War II Places for Linking and Enriching Heterogeneous Historical Data Sources #194
	Grzegorz Myrda, Piotr Kulicki: Historical settlements units and their types for LOD #262
	Laura Garcia-Juan, Concepción Camarero Bullón, Ángel Ignacio Aguilar Cuesta, Alejandro Vallina: Geohistorical source and Big Data? #416
DAT₄ Data	Ontologies and databases for historical places (chairs: Bogumił Szady/Eero Hyvönen)
11.00 - 12.30	Paweł Garbacz, Tomasz Panecki: Ontological foundations for historical geoinformation systems #482
	Karl Grossner, Ruth M. Mostern, Ryan Horne: Modeling Challenges and Decisions for a World-Historical Gazetteer #150
	Humphrey Southall, Paula Aucott: The GB Historical GIS Administrative Unit Ontology: recent developments #485
DAT₅ Data	Ontologies and databases for historical places (chairs: Bogumił Szady/Eero Hyvönen)
14.00 - 15.30	Helen Manning, Briony Mcdonagh: Using HGIS to map sexual inequality in early modern England #317
	Samuel Otterstrom, Daniel Reeves: FamilySearch's Genealogy Place Database: Structure and Potential for Historical Analysis #357
	Francesco Beretta: Building a digital atlas of political territories using a CI-DOC-CRM compatible ontology #484

ROOM G	
OLM₃ Old Maps	Old and historical maps as a tool: challenges for mind, development of form (chair: Izabela Gołębiowska)
9.00 - 10.30	Christina Dando, Emmaline Sabin: Making Their Way in the World: Black American Counter-Public Cartographies of the Progressive Era #185
	Katarzyna Słomska: Is a perfect match possible? – choice of a basemap for a historical map. #280
	Albina Mościcka, Marta Kuźma: Geovisualisation of changes in name of places located in the border area #351
	Alexander Kent: The Cartographic Language of Soviet Maps #435
OLM₄ Old Maps	Old and historical maps as a tool: challenges for mind, development of form (chair: Katarzyna Słomska)
11.00 - 12.30	Izabela Gołębiowska, Jolanta Korycka Skorupa, Tomasz Nowacki: Temporal changes – how to present them on maps? #370
	Marta Kuc-Czerep: Historical plans and reconstruction of urban space 18th-century Warsaw #480
	Christian Lotz: Challenging Western Geographical Discourses. The Karta Mira / World Map 1:2,500,000 and Cold War Rivalry in Cartography (1956–1989) #874
	Brett Chloupek: Historical and spatial patterns in Eastern European street names #478

ROOM H	
TRA₂ Travel	Transport (chair: Shujaadeen Chapparban)
9.00 - 10.30	Raphael Fuhrer: Converting historical transport maps into a GIS #356
	Jochen Krebber: Transatlantic shipping routes and European immigration to North America, 1845-1850: An analysis #443
	Cezar Buterez: "Where the Beast placed his tar cauldrons". Cultural histories and geographies of the mud volcanoes from Southern Romania #440
	Ionel Boamfă: Chrono-spatial distribution of the most common anthroponyms in the Carpathian-Balkan space #878
TRA₃ Travel	Geographic and travel literature (chair: Shujaadeen Chapparban)
11.00 - 12.30	Fedor Korandei: Reading the Northern travelogues: the private library of British engineers in Western Siberia and the geography of reading of Late Victorian Era, 1859-1895. #122
	Maximilian Georg: Relations Between Geographical Societies Across the World, 1820s-1914 #268
	Petra Svatek: "Atlantis and Tartessos": The historical geographer Albert Herrmann and his controversial research practice #867
TRA₄ Travel	Colonial Tourism: sites, resistances and performances (chair: Joao Sarmento, Denis Linehan)
14.00 - 15.30	Svongwa Nemadire, Maarten Loopmans: The performativity of historical narratives of land and identity in relation to wildlife conservation conflicts at Mapari #269
	Joao Sarmento, Denis Linehan: Colonial Hotels and Histories of Violence: Grande Hotel Beira, Mozambique #329
	Hazel Hahn: Contentious Sites: Tourist Itineraries in French Indochina #458

ROOM I	
ENV₄ Environment	Hydro (chair: Dariusz Brykała)
9.00 - 10.30	Yuto Ishibashi: The British Hydrographic Surveys of Japan and the Transfer of Knowledge and Skills, c. 1860-1880 #165
	Leona Skelton, Jane Rowling: Risk and resilience in English floodscapes: community and local government management of flooding since 1750 #260
	Martin Lukas: From sea charts to satellite images. Cartographic reconstruction of historical environmental change #500
	Tai Johnson: The Life and Death of the Black mesa Pipeline: Coal Transportation Technology and Environmental Justice in the American Southwest #343
ENV₅ Environment	
11.00 - 12.30	Michel Meybeck: Geohistory of lacus pavens (Pavin lake, France), a forgotten degassing maar-lake #385
	Oscar Jacobsson: A friend no longer – floodplain land use transformation in the parish of Högsby, Sweden, 1600-1940. #409
	Tsunetoshi Mizoguchi: Historical Disasters of Japan analysed by the Buddhist Temple Death Registers #149
ENV₆ Environment	
14.00 - 15.30	Dariusz Brykała, Michał Dziembowski, Marta Majerska: Reconstruction of water-mills network in the late 18th century in Poland on the basis of parishes descriptions #453
	Hywel Griffiths: ‘The river itself is gradually closing in’: historical perceptions of flooding and river management in rural Ireland #853
	Maciej Prarat: Location and types of windmills in Pomerania across the 19th century in the light of cartographic sources #815

ROOM J	
HOS₆ History of Science	Historical Geographies of Science: Practices, Spaces and Knowledge (chair: Simon Naylor)
9.00 - 10.30	Thomas Sefton: Lord Kelvin: the natural philosopher at sea (1869-1900) #105
	Simon Naylor: Volunteer meteorological networks in Victorian Britain #838
	Cheryl Mcgeachan, Ross McGregor: The Police Surgeon, Forensics and the 19th Century City #845
	Douglas Mitchell: Science, useful knowledge, and lime burning in Enlightenment Scotland #861
HOS₅ History of Science	Historical Geographies of International Conferences (chair: Stephen Legg)
11.00 - 12.30	Charles Withers: Sites for Internationalising Geography?: A Study of the International Geographical Congress, 1871-1904 #816
	Stephen Legg: Imperial Internationalism: The Round Table Conference and the Making of India in London, 1930-32 #821
	Jake Hodder: 'A Journey to Pan-Africa': Retracing the Pan-African Congress, 1919-1927 #226
	Michael Heffernan: Mapping Peaceful Change: An Historical Geography of the International Studies Conference, Paris 1937 #238

POS₄ Poster Session		Poster Session 4	
Audit. Tuesday 17.45 - 18.45	Dariusz Brykała: Using historical encyclopedic works in geospatial reconstruction of hydraulic structures on rivers of Central and Eastern Europe #916		
	Nicola Gabellieri, Roberta Cevasco, Carlo Montanari, Diego Moreno, Valentina Pescini, Camilla Traldi: The historical and environmental characterization of local foodways: “applied historical geography” case studies in Liguria (NW Italy) #919		
	Nicola Gabellieri, Elena Dai Prà: Waters, forests, lands: the struggle for environmental resources and the production of maps in the XVIII-XIX Centuries. Case studies in Liguria, Trentino and Tuscany (Italy). #925		
	Ante Blaće, Ante Šljeg: 300 years of land use changes – a case study of Ravni Kotari area (Littoral Croatia) #928		
	Martins Lukins: Mapping and validating ancient forests in Vidzeme upland, Latvia #939		
	Renáta Szabó: How to save an old globe? #945		

POS₅ Poster Session		Poster Session 5	
ROOM B Tuesday 17.45 - 18.45	Jaroslav Koutsky, Jiří Anděl: Historical path of the industrial structures development and transformation in Czechia, the examples from the Usti region #918		
	Mark Polczynski, Michael Polczynski: Sawran-Kodyma Border Dispute of 1539 #980		
	Maria Luisa Sturani: Territory and administration in the transition from Composite to Modern State: the Sabaudian spaces in the early modern period #917		
	Igor Gracchia: Geohistorical Comparison of the Continentalization in Brazil and in the United States in the 19th Century #932		
	Tao Wu: Dispersing the Whole: The Garrison System in Southern Territory of Yongzhou & Its Transformation in Ming Dynasty #987		
	Bhaswati Pal: The Saga of Women’s Status in Ancient Indian Civilization #936		
	Antonio Raschi: Geothermal Phenomena in XIII Century’s Culture: Albert the Great, Ristoro D’Arezzo, and Dante’s Inferno. #955		

POS₆ Poster Session	Poster Session 6
ROOM C Tuesday 17.45 - 18.45	Patricia Aranha: Feminin geographies: social adequacy and gender role on the production of Brazilian geographical knowledge #970
	Hirotsugu Fujita: Expected Effect of Reconstruction Support Project for the 2011 Eastern Japan Mega-Earthquake by Historical Geographers #938
	Urszula Zachara-Związek: INDXr2 as an useful tool for historical geographers #957
	John Brock: Going Over the Wall: Busting the Myths of the Britannic Boundary Wall of Hadrian! #993
	Eavan O'Dochartaigh: The Visual Culture of the Franklin Search Expeditions to the Arctic (1847-59) #912

(This page intentionally left blank)

Study Visits and Fieldtrips

Mid-conference study visits will take place on Wednesday (18.07.2018).

1. **Warsaw Urban Development (Old & New Towns, Polish Residences, Saxon era, Citadel & fortifications, suburbanization).**
2. **Łódź Textil District: cloth from the Industrial Revolution to the present day (Łódź, Zgierz, Łowicz).**
3. **The eastern boundary of Latin Europe: Christianity and other religions (Supraśl: Orthodox monastery and Uniate's church; Kruszyniany: Tatar mosque; Tykocin: synagogue, the valley of the Narew).**
4. **Warsaw's Jewish History Tour**

	Auditorium
CLI₅ Climate	Colonialism, Nationalism, and the Development of Climatology and Meteorology (chair: Sam White)
9.00 - 10.30	Harriet Mercer: Plants and the Puzzle of Australia's Climate #152
	Philipp Lehmann: From Receding Glaciers to Cultural Soil: Albrecht Penck and Völkisch Climatology #361
	Sarah Carson: Imperial Weather Prophecies: The Elusive Seasonal Forecast for South Asia #393
	Netta Cohen: Knowing Climate: Zionist meteorological Investigation in the Era of High Imperialism #846
	Martin Mahony: The 'genie of the storm': the cultural politics of cyclone forecasting in colonial Mauritius #390
CLI₆ Climate	Little Ice Age Climates in Europe: Impacts and Adaptations (chair: Jose-Augusto Padua)
11.00 - 12.30	Salvador Gil-Guirado, Juan Pedro Montávez, Juan José Gómez-Navarro, Alfredo Pérez Morales: The weather behind the words. New methodologies for integrated analysis of drought over the long run. #283
	Nicolas Maughan: The Great European Frost of 1709: socio-economic impacts and long-term changes in agricultural landscapes #428
	Santiago Gorostiza, Maria Antonia Martí Escayol: "For future masters to come": Adaptation to drought in the mediterranean during the Little Ice Age. The case of Barcelona and the 'Book of fountains' (1651) #229
	Lajos Rácz: Climate and politics in Hungary during the nineteenth century #831
CLI₇ Climate	Long-term changes (chair: Lajos Rácz)
14.00 - 15.30	Alice Harvey-Fishenden: Exploring impact and perceptions of drought in the UK, from the 18th Century to today #186
	Leona Skelton: The Hoppy North of England: Brewing with hops as a technological interface between people, water and soil, 1550-1800 #827
	Jose-Augusto Padua: Brazil in the History of the Anthropocene #436
16.00 - 17.00	Keynote speaker prof. D. Cabral: <i>Overwriting the land: Alphabetic literacy and socio-environmental change in early Brazil</i> (for speaker's biographic entry see p. 60) #707
17.15 - 18.15	Selection of 2021 ICHG host

ROOM B	
SOC¹ Social ¹	Health & medicine (chair: Wiesława Duży)
9.00 - 10.30	Hiroshi Kawaguchi: Historical GIS for analyzing the diffusion process of vaccination in Japan, 1850-1875 #106
	Martin Christopher Kotecki: Rural Hospital Development in Manitoba 1890-1960 #812
	Takashi Amijima: Telegraph communication networks of the modern Japanese pharmaceutical industry in 1901 #200
SOC² Social ²	Health & medicine (chair: Wiesława Duży)
11.00 - 12.30	Max Meulendijks: The Parasites of Empire: Darwinised medicine and colonial geography in early 20th century Britain. #860
	Rafael Almeida: The Birth of the “Favela”: medicine and the Urban Geography of Rio de Janeiro at the Dawn of the 20th Century #243
	Laura Crawford: Historical geographies of the ‘Cheshire home’ 1948-1975: exploring the lived experience of disability in residential care #352
	Tomáš Mozr: American Bar: The Concept of Place as “Exotic” Phenomenon and its Manifestations in London and New York in the 1st Half of 20th Century #830

ROOM C	
KNO₆ Knowledge	(In)Visible architectures: tracing institutional geographies (chair: Cheryl McGeachan/Joanne Norcup/Carolyn Gibbeson)
9.00 - 10.30	Carolyn Gibbeson: Architectural appreciation or pastiche? The changing role of asylum architecture through time. #490
	Joanne Norcup: Public Library Geographies: architectures, technologies, performativities. #223
	Ruth Slatter: Becoming Architectures and Congregational Experiences in London's Nineteenth and Early Twentieth-Century Churches #236
KNO₇ Knowledge	(In)Visible architectures: tracing institutional geographies (chair: Cheryl McGeachan/Joanne Norcup/Carolyn Gibbeson)
11.00 - 12.30	Caroline Bressey: Re-housing history: two women's lives in asylum spaces #340
	Emily Hayes: Fashioned by physics: the 'scope and methods' of Halford Mackinder's geographical imagination and teaching practices (Mackinder 1887) #294
	Gillian Allmond: The warehouse and the garden city: Asylum culture in Scotland in the early twentieth century. #277
KNO₈ Knowledge	Historical geographies of knowledge mobilities (chair: Heike Jöns)
14.00 - 15.30	Haim Goren: Robinson and Smith's 1838 Research Voyage to Sinai and Palestine: Origins and Preparations #716
	Guilherme Ribeiro: Translation, circulation of knowledge and history of geographical thought: a preliminary study of the Brazilian journals from 1939 to nowadays #819
	Mariana Lamego: Multilingualism, transcultural experiences and knowledge exchanges in international geographical encounters: the case of the 18th International Geographical Congress of IGU in 1956, at Rio de Janeiro, Brazil #224

ROOM D	
SET₄ Settlement	Fiscal Records in Studying Medieval and Early Modern Economic Geography (11th – 18th centuries) (chair: Krzysztof Boroda)
9.00 - 10.30	Dag Retsö: Territorial fiscal organization in medieval Sweden #240
	Michał Gochna, Tomasz Związek: Tax Gathering System in the Polish Crown in Late Middle Ages and Early Modern Times (15th–16th Centuries) #214
	Alexey Frolov: Spatial aspects of the late 15th – middle 16th c. cadastral inquiries and overland roads network of Novgorodian Land #113
SET₅ Settlement	Fiscal Records in Studying Medieval and Early Modern Economic Geography (11th – 18th centuries) (chair: Krzysztof Boroda)
11.00 - 12.30	Ewa Kaźmierczyk: Towns' inventories as sources for urban demography in 18th century Polish-Lithuanian Commonwealth – spatial analysis of Krakow's inventory from 1720 #420
	Petr Kozák: Court Accounts of Vladislaus Jagiellon († 1516), King of Bohemia and Hungary, from the historic geographical point of view #858
	Piotr Guzowski: Fiscal records as data sources in population counting: the case of Early Modern Poland #346
	Piotr Miodunka, Mateusz Wyźga: The local market of Kraków in the early modern period – a new angle #345
SET₆ Settlement	Morphological Aspects of Settlement and Political Issues in Historical Geography (chair: Marek Sobczyński/Łukasz Musiaka)
14.00 - 15.30	Anna Majewska: Application of the integrated humanistic approach in the study of deserted villages of north-eastern Poland #102
	Marek Sobczyński: Polish experiences in the study of relict borders and borderlands landscape #885
	Tomasz Figlus: Morphology of settlement as the research direction of historical geography - theoretical issues and reclassification proposals #460
	Łukasz Andrzej Musiaka: Spatial transformations of selected small towns of warmińsko-mazurskie voivodeship after World War II #148
	Andrzej Rykala, Piotr Kendziorek: “Solidarity” in Poland meant the Jewish co-operative movement. Origin, location and branch structure of its institutions (1945–1949) #475

ROOM E	
TWN₄ Town	Geographical and environmental conditions of foundation and development of towns in the areas of conquest and colonisation in the medieval Europe (chair: Roman Czaja)
9.00 - 10.30	Piotr Okniński: Reorganization of urban space in royal towns in Poland under the rule of Casimir the Great #394
	Anna Pomierny-Wąsińska: Measure or not to measure? Different types of describing space in the early cadastral sources of North Central Italy (13th and 14th) #421
	Anna Maleszka: The role of natural conditions in town formation in Anglo-Norman Ireland in comparative studies #410
	Roman Czaja, Anna Filbrandt-Czaja, Radosław Golba: Geographical and Environmental Conditions of Foundation of Prussian Towns in the 13.- 15. c. #319
TWN₅ Town	Historical geographies of transculturalism (chair: Federico Ferretti)
11.00 - 12.30	André Reyes Novaes: Mapping Cross-cultural Exchange: Coloniality of Knowledge and Jaime Cortesão's Narratives on Indigenous Geographies #403
	Breno Viotto Pedrosa: The poles in tropics: some aspects of growth poles intellectual reception in IBGE (Brazil) #492
	Bhupen Chutia: B/ordering a Frontier: The Strange Fate of India's North East #868
TWN₆ Town	History of contemporary urban geographies (chair: Matthieu Pichon)
14.00 - 15.30	Garrett Nelson: From the conurbation to the conchoration: spatial networks, state planning, and city-region integration in the United States #253
	Izabela Karsznia, Szczepan Cegiëlko: Analysis of changes in built-up areas and tram lines course of Lviv between 1932 and 2016 #151
	Richard Dennis: Public transport provision, property ownership and environmental conflict in London, c.1860-1914 #154
	Gabor Demeter, Róbert Bagdi: Analyzing and visualizing spatial patterns, social composition and wealth based on census data (1870) in Northeastern Hungary #297

	ROOM F
POL₃ Politics	Mapping disputed territories in 1919: Perspectives on Cartography and Cartographers at the time of the Paris Peace Conference (chair: Louis Le Douarin)
9.00 10.30	Louis Le Douarin: Imperial representations of Syria in 1919: putting “a colony without a flag” on a map #176
	Verena Bunkus: Defining the majority: Ethnographic maps of Western Prussia and Posen in Eugeniusz Romers contributions to the Paris Peace Conference #227
	Jiří Martínek: What will be ours? Expert Opinions of Czech Geographers to Determine Czechoslovak Borders 1918-20 #219
POL₄ Politics	Mapping disputed territories in 1919: Perspectives on Cartography and Cartographers at the time of the Paris Peace Conference (chair: Louis Le Douarin)
11.00 12.30	Tomas Burda: Building of new states. Reforms of administration in the Central European space after 1918 #324
	Catherine Gibson: Putting Small States on the Map: Internationalising the Baltic Cause at the Paris Peace Conference #237
	Maciej Górny: High Aspirations: Post-1918 Internationalisation of Eastern European Geographers # 704
	Justyna Liro, Izabela Sołjan, Elżbieta Bilaska-Wodecka: Participation of Polish geographers in the works of the Paris Peace Conference (1919–1920) # 899

ROOM G	
OLM₅ Old Maps	History of cartography (chair: Bogusław Zagórski)
9.00 - 10.30	Djoeke Van Netten: Maps and navigation. On the use of maps during the early Dutch voyages to the East #307
	Yossi Ben Artzi, Yuval Benbassat: Ottoman maps of the Levant and it's significant to historical-geography study of the region #713
	Thomas Horst, Joao Carlos Garcia: The Portuguese Cartographer Fernão Vaz Dourado and his lost chart from 1571 depicting Eastern Europe and Asia #286
	Arianna Lorenzon: The Venetian cartography in the Modern Age #332
	Aglaiia Iankovskaia: Maps of Words: medieval Arab Geographies of Maritime South-east Asia #251
OLM₆ Old Maps	
History of cartography (chair: Thomas Horst)	
11.00 - 12.30	Jolanta Korycka-Skorupa, Jacek Paślawski: Beginnings of the choropleth mapping #160
	Tarun Kumar Mondal: Mapping India since 1767: A Transformation from Colonial to Postcolonial Image #112
	Martina Tůmová: Estate maps of Bohemia – a unique source of information on the landscape and society in the pre-industrial period #147

ROOM H	
TRA₅ Travel	Hidden Histories of Polar Exploration (chair: Peter Martin)
9.00 - 10.30	Sarah Evans: Terra incognita: women's expeditions in the Arctic c.1913-1955 #209
	Morgan Seag: Equal Opportunities on Ice: Sex discrimination legislation and British Antarctic science #143
	Alessandro Antonello: Mary Alice McWhinnie at sea: Southern Ocean science and resources in the 1970s #249
	Claire Warrior: Going public: reviving and sustaining British polar histories #141
TRA₆ Travel	Hidden Histories of Polar Exploration (chair: Morgan Seag)
11.00 - 12.30	Eavan O'Dochartaigh: "Breathing Time:" Illustrated Periodicals on the Franklin Search Expeditions (1847-59) #203
	Peter Martin: „Supposed-to-be-Land": Indigenous Tales of the Beaufort Sea #168
	Johanne Bruun: A floating island laboratory: T-3 and the material politics of motion #382
	Tatiana Feklova: The known unknown land. The history of study of the north China in 19 century. #479
	discussant: Michael Bravo
TRA₇ Travel	Travels: Perceptions, Representations, and Narratives (chair: Luciano Gallinari)
14.00 - 15.30	Luisa Spagnoli: The "intentions" of the Picturesque Journey: from measurement to view painting #310
	Silvia Siniscalchi: The journey of C.T. Ramage through the Cilento in the first half of the nineteenth century, between geography and history of an 'unknown' land #308
	Sandra Leonardi: A special traveler. The Italian grape variety in North Africa #289
	Nadia Fusco: Italian travellers to Morocco in the 19th and 20th Centuries. Writers, Artists, and Geographers #363

ROOM I	
ENV₇ Environment	Spatial Management (chair: Andrzej Affek)
9.00 10.30	Nina Toudal Jessen: Sensing the Soil: Landscapes between local use and international rule. The case of Saltbæk Vig, Denmark #166
	Qingyao Zhang: Discussion on the Land Use Change and Its Driving Forces in Shanxi Province during the Qing Dynasty #208
	Ben Garlick: Deceptive Landscapes: negotiating proximity between humans and ospreys in twentieth-century Speyside, Scotland. #380
	Dana Fialová: Golf courses as a landscape-shaping element. Case study Czechia #427
ENV₈ Environment	Spatial Management (chair: Jacek Kozak)
11.00 12.30	Michał Słowiński: Impact of medieval road construction on landscape transformation during the last 700 years in N Poland #481
	Victor Matasov, A.I. Glukhov, A.A. Golubinsky, A.V. Prishchepov: 250 years history of land use in meshchera Lowlands of Russia #865
	Hasegawa Koji: Between Scenery and Landscape: discussion in early 20th century Japan and Britain #462
	Gerald Sack, Ruth Kark: A new look at musha' land tenure in the Huleh Valley and Upper Galilee during the British mandate of Palestine. #702
ENV₉ Environment	Regionalism and mining (chair: Katarzyna Słomska)
14.00 15.30	Jakub Jelen: Mining heritage as a specific form of representation and interpretation of the past #146
	Ferenc Jankó: Bauxite or spa: environmental and science history of mining in Transdanubian Mountains, Hungary #278
	Praveen Verma: Un-farming Land, Cultivating Dominance: Jats in Northern India, 1990-2000's #422
	Alessandra Carvalho: Lands and forests under dispute: the Revolt of Squatters in Southwestern Paraná (Brazil) #197

ROOM J	
HOS₈ History of Science	History of geography, knowledge (chair: Stephen Bell)
11.00 12.30	Stephen Bell: The Intellectual Appeal of the American Tropics: Leo Waibel's Field-work During the Interwar Decades #115
	Johanna Skurnik: Territories on the move. Territorial knowledge on mid-nineteenth century maps of Australia #398
	Norman Henniges: The World on Canvas. German school wall maps as global imaginaries between 1830 and 1970 #489
	Jose Vergara Laguna: Latin-America in the imago mundi of the Japanese from 1600 to 1868. #854
	Zulfira Gagaeva, Ibragim Kerimov, Umar Gairabekov, Vera Shirokova: Dokuchaev's researches and geography development #335
HOS₉ History of Science	Global Histories of Geography 1930-1990 (chair: Ruth Craggs; discussant: Georgina Endfield)
14.00 15.30	Hannah Neate, Ruth Craggs: Questioning Global Histories of Geography 1930-1990 #284
	Boris Michel: From the Volk to the international community. On reconnecting German geography to "the global" after 1945 #842
	David Atkinson: Reworking Italian geography while constructing Italian Libya #456
	Daniel Paiva, Francisco Roque De Oliveira: Vidalian Lusophone geography and the reception of new perspectives from the Anglophone world: Aroldo de Azevedo and Orlando Ribeiro #898
	Denis Shaw, Katja Doose, Jonathan Oldfield: Transforming and Reconstructing Climates: Soviet Geographers and the Science of Climate Change #843

Auditorium	
CLI₈ Climate	Droughts from documentary evidence: long-term variability and human impacts (chair: Andrea Kiss)
9.00 - 10.30	Dag Retsö: Documentary evidence of droughts in Sweden between the Middle Ages and c1800 #499
	Ladislava Reznickova, Miroslav Trnka, Jiří Mikšovský, Petr Dobrovolný: Droughts in the Czech Republic, 1501-2015 #103
	Mariano Barriendos, Mar Grau Satorras: Drought events in Catalonia (NE Spain) from historical documentary sources. Climatic variability, human impacts and methodological challenges #272
CLI₉ Climate	Droughts from documentary evidence: long-term variability and human impacts (chair: Rudolf Brázdil)
11.00 - 12.30	Chantal Camenisch, Oliver Wetter: 1473 a European drought - harbinger of the 1540 event? #133
	Andrea Kiss: Conceptualising drought and dearth in late medieval Hungary: the “great” (1506-)1507(-1508) drought and dearth in a European context #191
	Stefan Grab, Tizian Zumthurn: 19th Century droughts in semi-arid central Namibia: environmental and human consequences #111
CLI₁₀ Climate	Long-term environmental history of a Central European metropolis: Krakow and the ecological limits to urban growth (chair: Adam Izdebski)
14.00 - 15.30	Ewelina Szpak: “Are we doomed to live a lifetime in soot and smoke?” – everyday life in a polluted environment of socialist Krakow #439
	Małgorzata Praczyk: The agency of the myth: Krakow’s nature as the medium of the construction of the city’s identity at the turn of the 21st century #434
	Piotr Miodunka: Fuel for the city: Krakow and the regional environment #388
	Adam Izdebski, Konrad Wnęk: Krakow’s climate in the last millennium #451
16.00 - 17.00	Keynote speaker prof. H. Manikowska: <i>City space as local knowledge</i> (for speaker’s biographic entry see p. 61) #703

ROOM B	
SOC Social ⁴	Literature & Culture (chair: Małgorzata Praczyk)
	Tereza Klemensová, Jaroslav David: Still Having a Conflict Potential? German Place Names in Czechia, Hungarian Place Names in Slovakia #178
11.00 12.30	Bogusław R. Zagórski: Historical geography of medieval North-West Africa (Al.-Maghrib): dictionary and study based on the topographical and toponomastic evidence drawn from the Arabic works of Abd ar-Rahman Ibn Khaldun (1332-1406) #880
	Noémi Ujházy: The Reality of Fiction, and the Fiction of Reality: Imagined Geographies of a Modern Landscape in Zsigmond Móricz's Novel Relatives #336
	Andrei Kostin, Tatiana Smoliarova: Where Lipari meet the Kurils: geographical ekphrasis and the Eighteenth-Century Russian Poetry #464
SOC Social ⁵	Gender (chair: Wiesława Duży)
	Olga Petri: Discipline and discretionary power in the policing of homosexuality in late Imperial St. Petersburg #335
14.00 15.30	Marianna Moreira: Lifepaths to homelessness: memory and the geographies of suffering of "sem-teto" women in Rio de Janeiro #449
	Tamar Rothenberg: Of Love and War: Class, Francophilia, and American Women Organizing for French Relief, 1914-1917 #364

ROOM C	
MAG₁ Middle Ages	Historical Geography of Russia in the Light of Mass Sources, 16-18th cc. (chair: Concepción Camarero-Bullon)
9.00 - 10.30	Alexey Frolov: The mid 16th Century Administrative Catalogue of Distances As a Source on Historical Geography of Novgorodian Land #114
	Dmitry Khitrov: The Territorial Coverage of the Overall Land Description (Valovoe Pis'mo) of the 1620s-1640s in Russia #163
	Madina Yafarova: Mobilization of the Russian Army during the second Chigirin Campaign (1678): Geography and Logistics #164
Medieval Heritage: new perspectives; new actualisations (chair: Iain Robertson)	
11.00 - 12.30	Junlin Bao, Shu Gao, Jianxiong Ge: Traditional sea salt production and coastal development since the 10th century in Jiangsu Province, China #266
	Morn Capper: Aethelflaed, Tamworth and the heritage of the Anglo-Saxon Kingdom of mercia. #415
	Linsey Hunter: #medieval: Digital Responses to Scottish Castles #417

ROOM D	
SET₇ Settlement	Ecological revolutions, settlement, population and economy in preindustrial world (chair: Piotr Guzowski)
9.00 - 10.30	Piotr Guzowski: Ecological revolution and economic development in Poland at the beginning of the Early Modern Period #347
	Olaf März: Fluid transitions between town and country. A GIS-based spatial and socio-economic comparison in mid 18th-century North Germany. #126
	Sebastian Żbik: The impact of geographical and social environment of East Africa on Omani settlement pattern (1806-1856) #270
	Melchior Jakubowski: Russian Old Believers as rural colonists in 18th c. Central Europe #145
SET₉ Settlement	Ecological revolutions, settlement, population and economy in preindustrial world (chair: Piotr Guzowski)
11.00 - 12.30	Mariusz Lamentowicz, Sambor Czerwiński, Piotr Guzowski, Mariusz Gałka, Katarzyna Kajukało, Monika Karpińska Kołaczek, Piotr Kołaczek, Dominika Łuców, Katarzyna Marcisz, Michał Słowiński: Significance and potential of high-resolution multi-proxy palaeoecological studies for the historical geography #493
	Shay Rozen: The rise and fall of the Baha'is settlements in the Jordan valley, 1880th-1950th #717
	Adam Izdebski: The changing landscapes of the late antique mediterranean: an ecological revolution at the end of Antiquity? #350

ROOM E	
TWN₇ Town	History of contemporary urban geographies (chair: Matthieu Pichon)
9.00 - 10.30	Maryana Dolynska: A New method of the Historical Urbanonymy #837
	Olga Solodyankina: Image of the city, profession and age: 19th century-Moscow as a spatial medium of governesses and their pupils #840
	Kazuki Ishikawa, Daichi Nakayama: Estimation and visualization of Origin-Destination flow in old Tokyo city, Japan, 1925 #299
TWN₈ Town	
History of contemporary urban geographies (chair: Matthieu Pichon)	
11.00 - 12.30	Matthieu Pichon: A glimpse into the history of French contemporary urban geography: analyzing the relations between science and power (1970s-1990s) #414
	Swagata Basu, Gloria Kuzur: Re-reading Colonial Urban Spaces in India – A Historical Cartographic Analysis #425
TWN₉ Town	
History of contemporary urban geographies (chair: Matthieu Pichon)	
14.00 - 15.30	Karin Winklhöfer: Berlin's waste water management during the Cold War (1945 – 1989) #879
	Peter Ekman: The Belated City: Ciudad Guayana and the Harvard–MIT Joint Center for Urban Studies, 1961–1976 #465

ROOM F	
DAT₉ Data	Mapping Intangible Heritage(s): excavating and exploring un/mapped silences (chair: Kriti Kanaujia)
9.00 - 10.30	Rishika Mukhopadhyay: Memorabilia of a Neighbourhood: Mapping the City through Art. And Community Engagement #337
	Kriti Kanaujia: Indigenous Cartographical Culture: Un/conventional practice, contemporary erasure #281
	Frances Rylands, John Brannigan, Tasman Crowe, David Cabana: Mapping heritage onto policy: contested values and multiple ways of knowing coastlines #311
DAT₁₀ Data	Indigenous Spaces: Mappings, Erasures and Reconceptualizations (chair: Joan M. Schwartz)
11.00 - 12.30	Joy Slappnig: Artefacts of encounter: maps of colonial Burma at the Royal Geographical Society #313
	W. George Lovell: Draft Cartography and the Construction of Pedro Cortés y Larraz's Descripción geográfico-moral de la diócesis de Goathemala (1768-1770) #455
	Gloria Kuzur, Swagata Basu: Politics of Naming Urban Market Spaces in Delhi in the Colonial and Post-Colonial India #426

ROOM G	
OLM₇ Old Maps	Historical atlases (chair: Jolanta Korycka-Skorupa)
9.00 - 10.30	Gilles Palsky: National Rivalries and Cartographic Production. The Reception of German Atlases in XIXth Century France #181
	Sergei Rasskasov: Sibiria, Lukomorye et Tartaria Magna: early modern Dutch atlases in Russian archives and XVIIth century cartographic image of Northwestern Asia #384
	Gabriel-Silviu Jivanescu: Wiped off Europe. A Collection of Maps Related to WW II Diplomatic Treaties, Military Conventions and Internal Regulations #344
KNO₉ Knowledge	Geography and the Nation After World War I: The Case of Hungary and Its Neighbours (chair: Charles Withers)
11.00 - 12.30	Róbert Gyóri, Steven Jobbitt: Geographers and the Trianon Question: The Geographical and Ecological Foundations of Interwar Hungarian Revisionism #132
	Steven Seegel: Teleki, Trianon, and Map men in Transnational Perspective #135
	Ferenc Gyuris: From Passive Sympathy to Support for Loyalty: The Revisionist Arguments of Interwar Hungarian Geographers in the Eyes of Their German Contemporaries #134
	Ferenc Jankó: Inventing a Geographical Identity for Post-WWI Burgenland: Personal Motives and the Pursuit of Scholarship #276
	György Farkas: Geographic “Facts” and Scientific “Reasoning”: The Development of Expert Czechoslovak Thinking from the Viewpoint of the History of Science #188

ROOM H	
TRAs Travel	Travels: Perceptions, Representations, and Narratives (chair: Luciano Gallinari)
9.00 - 10.30	Arturo Gallia: Nicolas de Cardona's Travel to California (1614): geographical exploration and commercial interests #381
	Maddalena Salvatori: The Atlantic Islands image throughout the Italian travel literature: alterity, history and identity #309
	Luciano Gallinari: Travel in time: A Learning Laboratory for Italian Schools to appreciate the slowness of the passing of time on the road #331
	Vojtěch Hájek: The view on landscape through the prism of sport aviation history #887
TRAs Travel	The historical conditions of development of tourism in the mountain areas of Europe (chair: Jacek Potocki/Łukasz Quirini-Popławski)
11.00 - 12.30	Randall Wilson: National parks, tourism and warfare: Yellowstone as a place of conflict #162
	Łukasz Quirini-Popławski: The historical conditions of development of the health resorts in the Carpathians #334
	Jiří Šmida, Hynek Böhm: Borders on the Old Maps of Jizera Mountains #327
	Shimamoto Kazuyuki: Making topographical models of mountains and controlling the territories of mountain villages in the 17th century Japan #839

ROOM I	
ENV₁₀ Environment	Zone of contact: society and nature on the shore (chair: Craig Colten)
9.00 - 10.30	Eric Pawson: Resistant urban pasts, fluid urban futures: reimagining a New Zealand coastal city #494
	Lary Dilsaver: National Park Service Management of the American Coastline #892
	Jonathan Stafford: The Coastal Resort Town as a Counterculture of Modernity #871
	Giacomo Parrinello: Reshaping the Shore: The Planned Redevelopment of Languedoc-Roussillon, France, 1963-1983 #870
	Craig Colten: Historical Geographies of a Disappearing Coast and Adaptation to Global Change #863
ENV₁₁ Environment	
Natural disasters (chair: Tarun Kumar Mondal)	
11.00 - 12.30	Tirthankar Ghosh: Earthquakes, Disaster and Evolution of New Building Technologies: Development of Seismological Knowledge in Colonial India #825
	Anna Pytasz-Kołodziejczyk: Studies of the aquatic resources of the royal lands in the Grand Duchy of Lithuania in times of the last Jagiellonians (on the example of county Grodno) #461
ENV₁₂ Environment	
Natural disasters (chair: Dag Retsö)	
14.00 - 15.30	Motti Zohar: Historical GIS (HGIS) for cityscape reconstruction of Tiberias (Israel) after the 1837 earthquake #429
	Kieran Hickey: The impact of the extra-tropical remnants of hurricanes on Western Europe #469
	Anna Paulina Orłowska: No trade, no money, no bees, no... salt. The influence of extreme weather conditions on the markets in North Sea and Baltic Sea basins #446

ROOM J	
HOS₁₀ History of Science	Global Histories of Geography 1930-1990 (chair: Ruth Craggs; discussant: Georgina Endfield)
9.00 - 10.30	Michiel Van Meeteren: Writing blue notes in the history march of spatial science: Revisiting the 1960 Lund symposium on problems in urban geography #852
	Zoltán Ginelli: Historical geographies of the “quantitative revolution”: Towards a transnational history of central place theory #109
	Federico Ferretti: Voices from the Northeast: radical development and geographies of global engagement in Brazil and in exile (1960s-1980s) #210
	Henrik Gutzon Larsen: Must be Marxist: the rise (and fall?) of Danish radical geography #886
	Archie Davies: Josué de Castro in Paris: Translation, Praxis and the History of Political Ecology #859
HOS₁₁ History of Science	Historical geographies of university concepts (chair: Heather Ellis)
11.00 - 12.30	Dean Bond, Heike Jöns: Scholars on the move: cultures of travel at the University of Göttingen, 1734-1810 #391
	Robert Anderson: Universities and universities: Lyon Playfair and ideas of the university in the 19th century #225
	Heike Jöns, Dean Bond: The emergence of a modern research university: Benjamin Ide Wheeler and sabbatical leave in the University of California, 1899-1919 #161

POS₇ Poster Session	Poster Session 7	
Audit. Friday 16.00 17.30	Kumiko Yamachika: Where People Prayed in Ancient Kyoto	#935
	Ryotaro Nakanishi: Distribution of the Dwellings on Japanese Businessmen and Elites in Dalian in the 1920s	#914
	Robert Szmytkie: Cyclical nature of the spatial development of large cities. The case study of Wrocław	#923
	Weronika Dragan: Reconstruction of Urban Space Changes Around the Former Border Railway Stations	#926
	Dahai Li: From Garrison to Civil Administration System: Historical Geography of Settlement and Administrative Units in the Great Wall Area of Northern China from the 15th to 19th Century	#988
	Carla Masetti, Annalisa D'Ascenzo, Arturo Gallia: LABGEONET. An Italian University Geographical Laboratories Network	#933
	Annalisa D'ascenzo, Arturo Gallia, Carla Masetti: The Italian Center for Historical-Geographical Studies	#921
	Elena Dai Pra, Carlo Gemignani, Anna Guarducci, Paola Pressenda: Networks of production and circulation of geographical knowledge in Europe between the eighteenth and twentieth centuries. A network for network reconstruction	#942
	Dominik Sikorski, Robert Szmytkie: The influence of historical border between Silesia and Greater Poland to the transportation network	#922
	Pavel Raška, Veronika Hrnčířová, Martin Balej: Changing approaches to decisions on land utilization of floodplains in Czech Lands	#999
	Annalisa D'ascenzo: DIGITAL DISCI. The Online Portal of the Italian Cartographers	#920
	Jarosław Suproniuk, Marek Słoń: The Historical Atlas of Poland. Detailed maps of 16th Century	#924
	Václav Fanta, Miroslav Šálek, Petr Sklenička: Settlement relocation after flooding: how long do people remember the disaster?	#927
	Patrycja Wiencierz, Tomasz Jurek: Historico-Geographical Dictionary of Polish Lands in the Middle Ages	#929
	Kriti Kanaujia: Tracing Transculturalism through Indian Toponymy	#990
Shi Xie: A Preliminary GIS Analysis on the Settlement Geography under the Garrison and Military Cultivation System in the South China Mountain Area from the 14th to 19th Century	#968	
Zoltán Ginelli: "The Ghana job": Opening Hungary to the developing world	#908	

Keynote Speakers

Felix Driver

Biography and geography: from the margins to the centre

Bio: Felix Driver is an historical geographer at Royal Holloway, University of London, who has written on the visual culture of exploration, geography and empire. He has led a series of collections-based research projects in partnership with museums, creative artists and heritage institutions, currently with researchers in economic botany at the Royal Botanic Gardens, Kew. He is a Fellow of the British Academy and was editor-in-chief of the *Journal of Historical Geography* from 2005 to 2014.

Selected publications:

"Exploration as knowledge transfer: exhibiting hidden histories", in H Jöns, P Meusberger & M Heffernan (eds), *Mobilities of Knowledge. Knowledge & Space Vol. 10* (Dordrecht: Springer, 2017)

"Intermediaries and the archive of exploration", in S Konishi, M Nugent and T Shellam (eds) *Indigenous Intermediaries: New Perspectives on Exploration Archives* (Canberra: ANU Press, 2015)

"Michael Heathorn Huxley (1899-1979)" and "Ivy Davison (1892-1977)" in *Oxford Dictionary of National Biography* (Oxford University Press, 2015)

Geography Militant: Cultures of Exploration and Empire (Oxford: Blackwell, 2001)

Karen M. Morin

Prisoners and animals: An historical carceral geography

Bio: Karen M. Morin is Professor of Geography and Associate Provost at Bucknell University in Lewisburg, Pennsylvania, USA. She received her PhD in Geography at the University of Nebraska-Lincoln in 2006. Her interests span the history of geographical thought and literacy in North America, nineteenth-century travel writing, postcolonial geographies, geography of religion, carceral geography, and critical animal studies. Her current project explores the close linkages across human and non-human animal carcerality and captivity via analysis of the prison-agricultural and medical-industrial complexes, with a book in progress on that topic, *Carceral Space, Prisoners and Animals*.

Selected publications:

"Women, Religion, & Space: Global Perspectives on Gender and Faith", co-edited with Jeanne Kay Guelke (2007)

"Frontiers of Femininity: A New Historical Geography of the Nineteenth-Century American West" (2008)

"Civic Discipline: Geography in America", 1860-1890 (2011)

"Historical Geographies of Prisons: Unlocking the Usable Carceral Past", co-edited with Dominique Moran (2015).

Keynote Speakers

Humphrey Southall

Spaces, places, features and units: Web-enabling historical geography

Bio: Professor Humphrey Southall graduated from Cambridge University in 1976, and obtained his PhD from there in 1984. His research originally focused on the origins of the north-south divide within Britain, investigating the detailed geography of unemployment before 1914 using statistics from trade unions as well as census data and the poor law system. These statistics were for many different reporting geographies, and the need to bring them together led to his leading the development of the Great Britain Historical GIS, and the Vision of Britain web site based on it. That in turn led to an interest in alternative information architectures for historical geography, including geospatial ontologies and semantic gazetteers.

Selected publications:

“The Origins of the Depressed Areas: Unemployment, Growth, and Regional Economic Structure in Britain before 1914”, *Economic History Review*, 2nd series, vol. 41 (1988): 236-258

“Agitate! Agitate! Organise!: Political travellers and the construction of a national politics, 1839-1880”, *Transactions of the Institute of British Geographers*, NS, vol. 21 (1996): 177-193

“Rebuilding the Great Britain Historical GIS”, *Historical Methods: A Journal of Quantitative and Interdisciplinary History*, Part 1, vol. 44 (3): 149-159 (2011); Part 2, vol. 45 (3): 119-134 (2012); Part 3, vol. 47 (1): 31-44 (2014)

Placing Names: Enriching and integrating gazetteers, with M.L. Berman, R. Mostern, Bloomington: Indiana University Press, 2016

Diogo de Carvalho Cabral

Overwriting the land: Alphabetic literacy and socio-environmental change in early Brazil

Bio: Dr. Diogo de Carvalho Cabral is a geographer at the Department of Geography in the Brazilian Institute of Geography and Statistics (IBGE), based in Rio de Janeiro. He holds a MA in Social History and a PhD in Geography (Human Geography) from the Federal University of Rio de Janeiro, with a visiting period at the University of British Columbia, Canada. His main research topics include: the environmental history of pre-industrial Brazil, with an emphasis on the Atlantic Forest biome; environment, literacy and colonialism in early colonial Brazil; the agricultural geography of contemporary Brazil; human-ecological coupled systems in Brazil.

Selected publications:

“Forest transitions in tropical landscapes: A test in the Atlantic Forest biodiversity hotspot” (with R.L. Costa, J.A. Prevedello, B.G. Souza), *Applied Geography*, vol. 82 (2017): 93-100

“Urbanising rainforests: Emergent socioecologies in Rio de Janeiro, Brazil” (with A. Solórzano, R.R. Oliveira), *Landscape History*, vol. 37 (2016): 57-78

“Into the bowels of tropical earth: Leaf-cutting ants and the colonial making of agrarian Brazil”, *Journal of Historical Geography*, vol. 50 (2015): 92-105

Na presença da floresta: Mata Atlântica e história colonial, Rio de Janeiro: Garamond/FAPERJ, 2014.

Keynote Speakers

Halina Manikowska

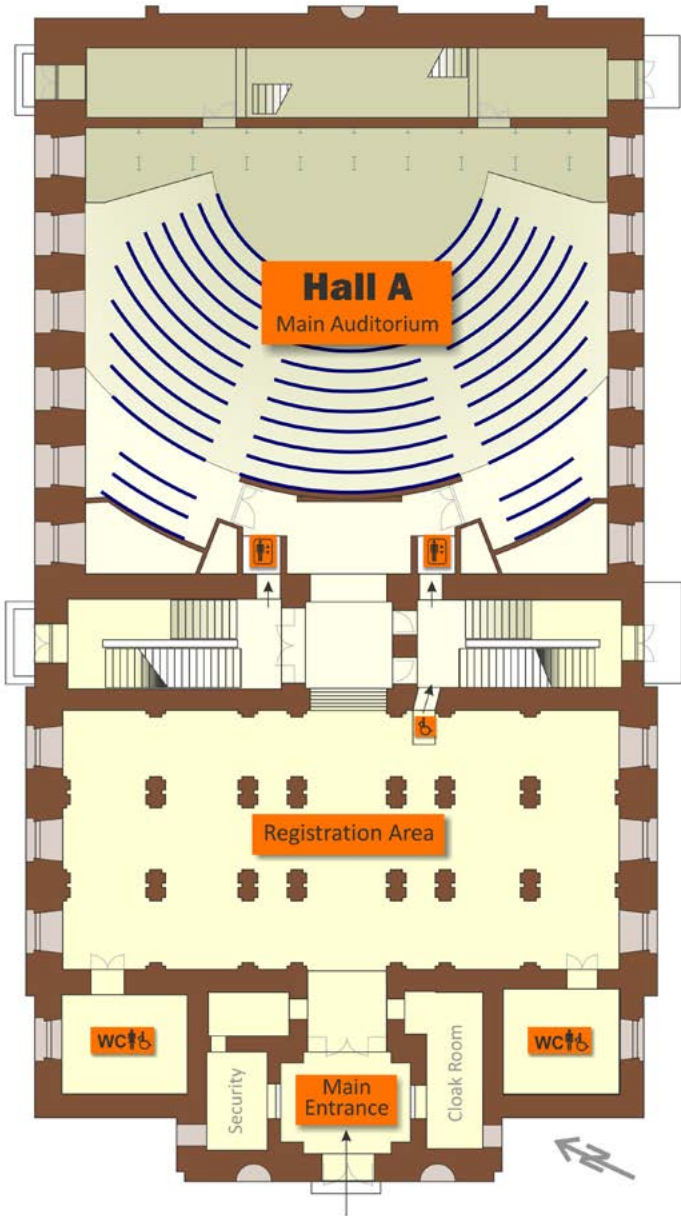
City space as local knowledge

Bio: Halina Manikowska is Professor of History and Head of the Medieval Studies Department in the Tadeusz Manteuffel Institute of History, Polish Academy of Sciences, Poland. She received her PhD in History at the University of Warsaw in 1977. Her research and teaching interests focus on religious culture and urban studies. Many of her publications concern historical geography.

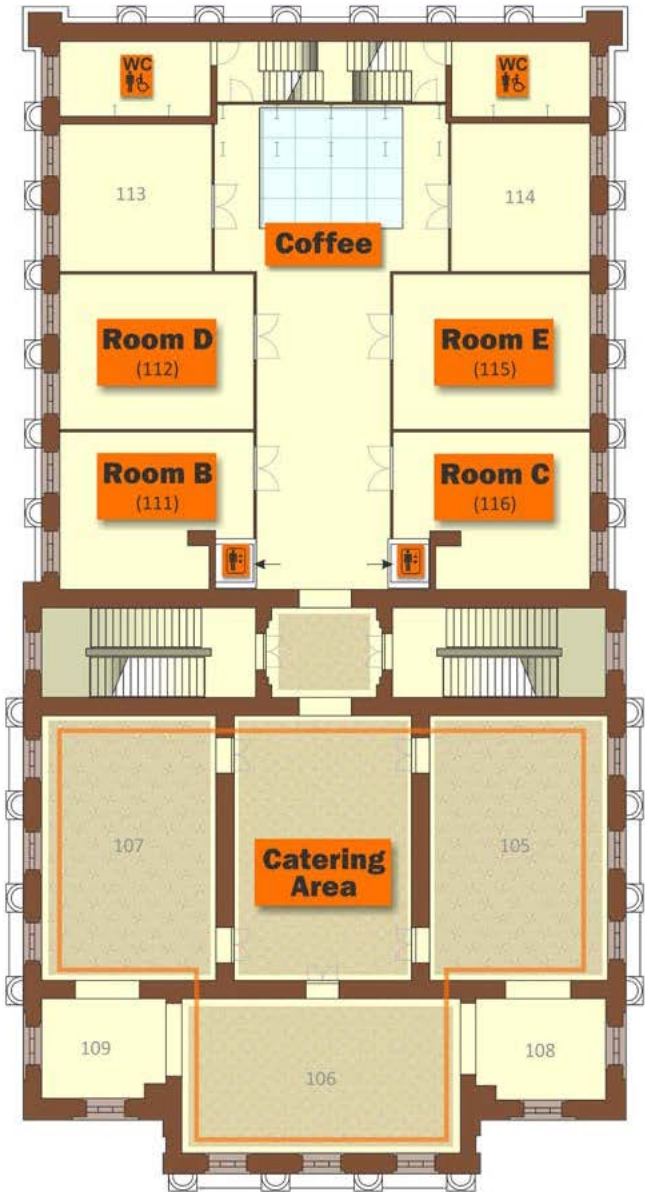
Selected publications:

- “Krajobraz geograficzny” (Geographical Landscape), “Dzielnice i regiony. Horyzont odrębności” (Districts and Regions. Horizon of Distinctness), “Więź narodowa i państwowa” (National and State Bonds), in: B. Geremek (ed.), *Kultura Polski średniowiecznej. XIV–XV w.* (Culture of Medieval Poland, 14th–15th Century, 1997)
- “La topographie sacrée de la ville, le cas de Wrocław XII–XV s.,” in: *L’antropologie de la ville médiévale, ses aspects matériels et culturels*, ed. M. Tymowski (1999)
- “Melioratio terrae’ and system transformations on lands to the East of the Odra during the Thirteenth Century and the Late Middle Ages”, in: *Poteri economici e poteri politici. Sec. XIII–XVIII. Atti della “Trentesima Settimana di Studi”, 27 aprile – 1 maggio 1998*, ed. S. Cavaciocchi (1999)
- Jerozolima – Rzym – Compostela. Wielkie pielgrzymowanie u schyłku średniowiecza (Jerusalem – Rome – Compostela. Great Pilgrimages at the End of the Middle Ages), 2008
- “Sacred Geography of a Town”, *Acta Poloniae Historica* (2010)

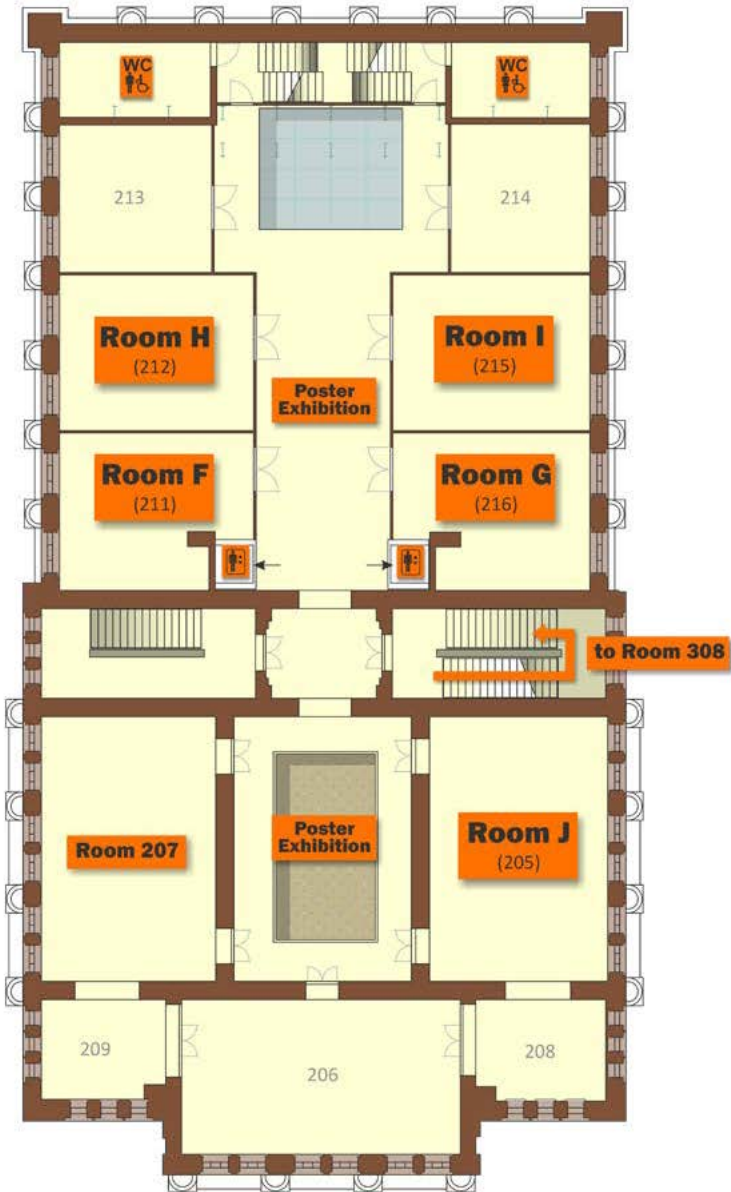
CONFERENCE VENUE – GROUND FLOOR



CONFERENCE VENUE – 1ST FLOOR



CONFERENCE VENUE – 2ND FLOOR



CONFERENCE VENUE – 3RD FLOOR

